

MIDDLEFIELD



DISTRIBUTION TREE RELIABILITY



TOTAL MILES ASSESSED

0.5

TOWN TOTAL

41.3




BACKBONE MILES ASSESSED

0.3

TOWN TOTAL

6.1



BLOCKED ROADS (2019-2023)

23



CUSTOMER REFUSALS & LIGHT TRIMS
(2019-2023)

21

TREE RELIABILITY 2023

CUSTOMERS SERVED

2,275

PERCENT TREE-RELATED OUTAGES

44%

OUTAGES

83

CUSTOMERS IMPACTED

1,136

MINUTES CUSTOMERS IMPACTED


290,951

MIDDLEFIELD


- OH Primary 2024 Trimming**
- Backbone Maintenance Trimming
 - Scheduled Maintenance Trimming
 - Substations
 - Town Boundary

Town Mileage Summary

BB METT:	0.33
SMT:	0.18
Total:	0.51

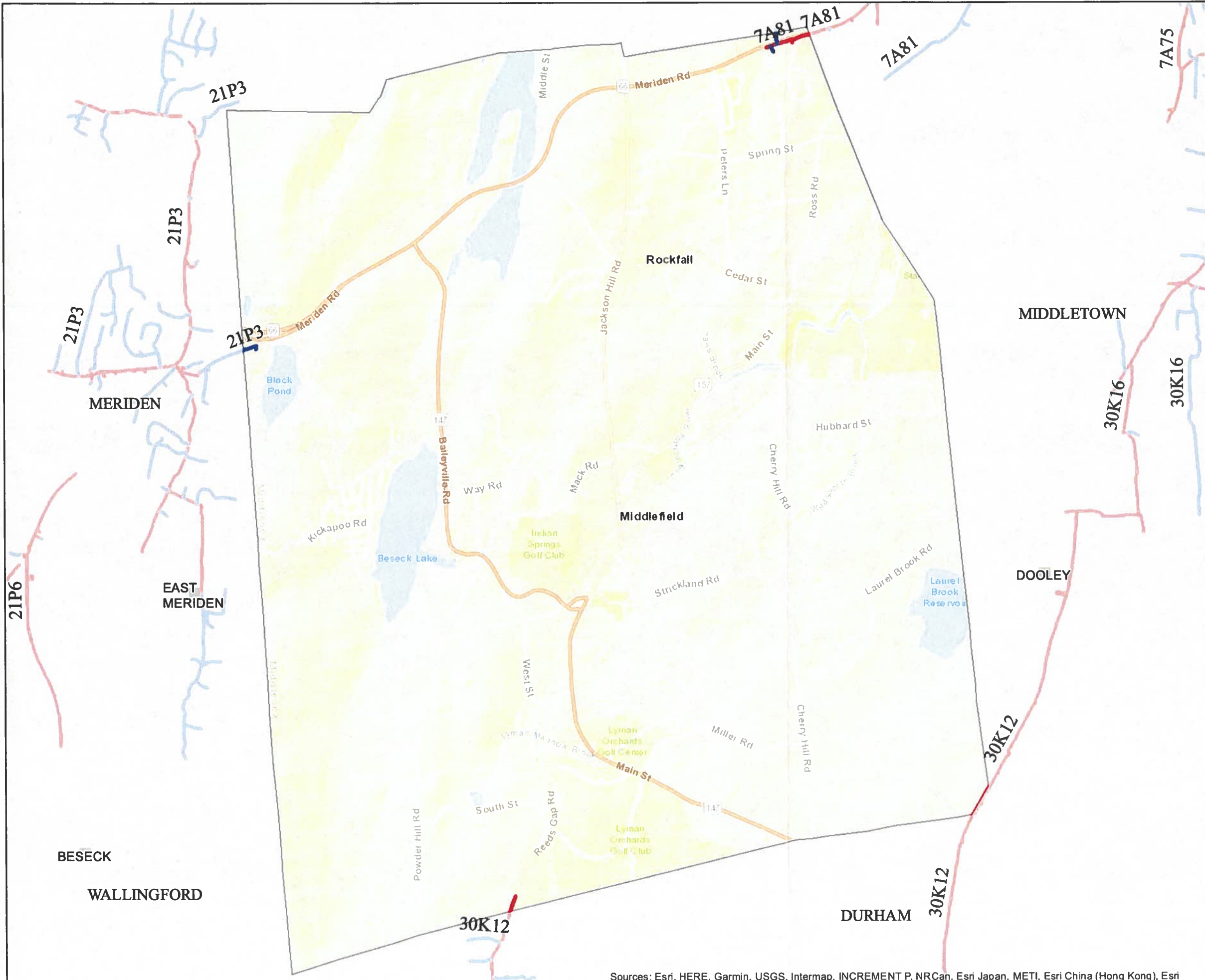


EVERSOURCE



PROPRIETARY INFORMATION: The material contained on the Overhead Distribution Circuit Map shall be considered proprietary to Eversource (ES), and Users (which shall be defined as any person or entity who has received the Map through sale, purchase, exchange gift, or otherwise) shall keep it in confidence and shall not furnish or disclose it to any third party without the prior written permission of Eversource.

Date: 12/6/2023



Sources: Esri, HERE, Garmin, USGS, Intermap, INCREMENT P, NRCan, Esri Japan, METI, Esri China (Hong Kong), Esri Korea, Esri (Thailand), NGCC, (c) OpenStreetMap contributors, and the GIS User Community